


NEWMARKET RANDWICK

RE-PAINT EXISTING BB LINE AS REQUIRED UP UNTIL INTERSECTION OF YOUNG STREET

PEDESTRIAN REFUGE LINE MARKING TO CONSIST OF 20M CHEVRON MARKING AT 45° ANGLE WITH RPMS AT 6M SPACING AND EDGE LINES

EXISTING BUS ZONE/NO STOPPING SIGN TO REMAIN



INSTALL KEEP LEFT SIGN AND STEM R2-3\_L



▲314

REINSTALL ROUNDABOUT SIGN



SUPPLY AND INSTALL PEDESTRIAN (W6-1) & REFUGE ISLAND (W8-25) SIGNS WITH STEM 95M FROM PEDESTRIAN REFUGE

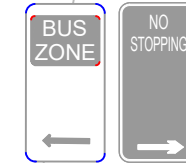


SUPPLY AND INSTALL PEDESTRIAN (W6-1) & REFUGE ISLAND (W8-25) SIGNS WITH STEM 95M FROM PEDESTRIAN REFUGE



SCHOOL ZONE LINE MARKING TO REMAIN

INSTALL BUS ZONE/NO STOPPING SIGN ON NEW STEM



INSTALL CHILDREN SIGN W6-3(A), SCHOOL SIGN W8-14(A) AND HAZARD MARKER (D4-1-2) ON NEW STEM



No. 137

PAINT (E1) EDGE LINE MARKING AS SHOWN AROUND PEDESTRIAN REFUGE / SPLITTER ISLAND

PAINT 7.8M OF (TB) HOLDING LINE MARKING, REMOVE EXISTING AS REQUIRED


▲100

▲101

EASY STREET

**SIGNAGE AND LINEMARKING**

1. ALL SIGNAGE TO BE IN ACCORDANCE WITH THE CURRENT VERSION OF THE R.M.S. REGULATORY SIGNS MANUAL.
2. ALL PAVEMENT MARKING TO BE IN ACCORDANCE WITH R.M.S. REQUIREMENTS.
3. TRANSITION LINEMARKING TO SUIT EXISTING WHERE REQUIRED.
4. RELOCATE/ REMOVE EXISTING SIGNS AS REQUIRED.
5. REMOVE ALL REDUNDANT PAVEMENT MARKING AS REQUIRED AS PER R.M.S. GUIDELINES AND REQUIREMENTS
6. PROVIDE ADEQUATE APPROACH WARNING SIGNS DURING AND AFTER CONSTRUCTION.
7. PROVIDE RETRO-REFLECTORISED PAVEMENT MARKERS TO COUNCIL AND R.M.S. REQUIREMENTS.
8. ALL LINEMARKING TO BE WHITE IN COLOUR WITH THE EXCEPTION OF C2 AND C3 LINES AND LINEMARKING ON CONCRETE PAVEMENTS WHICH ARE TO BE YELLOW.
9. UNLESS NOTED OTHERWISE EXISTING SIGNAGE & LINEMARKING TO REMAIN



RANDWICK CITY COUNCIL  
30 Frances Street  
Randwick, NSW 2031  
DX 4121  
Ph: 02 9093 6000  
Email: council@randwick.nsw.gov.au  
Website: www.randwick.nsw.gov.au

HEIGHT DATUM  
ASSUMED  
CO-ORDINATE SYSTEM  
ASSUMED

ALL DIMENSIONS TO BE VERIFIED ON SITE BEFORE MAKING ANY SHOP DRAWINGS OR COMMENCING ANY WORK.  
DRAWING NOT TO BE USED FOR CONSTRUCTION UNLESS VERIFICATION SIGNATURE HAS BEEN ADDED.  
THE COPYRIGHT OF THIS DRAWING REMAINS WITH LT URBAN ENGINEERING PTY LTD.

1:200  
PLAN SCALE  
1:200

**LT Urban ENGINEERING**  
DESIGNING YOUR FUTURE WITH A LIGHT FOOTPRINT  
173 Alison Road  
RANDWICK NSW 2037  
M 0478 415 388  
E paul@lturbanengineering.com.au

PROJECT  
PEDESTRIAN REFUGE UPGRADE  
BARKER ST, RANDWICK

DRAWING TITLE  
SIGNS & LINES LAYOUT

STATUS:  
ISSUE FOR CONSTRUCTION  
PROJECT No.: 20-018C-100  
DWG No.: 20-018C-104  
PAPER: A3 ISSUE: 5

PLOTTED BY: PAUL DATED: 17/09/2021, LT Urban Engineering