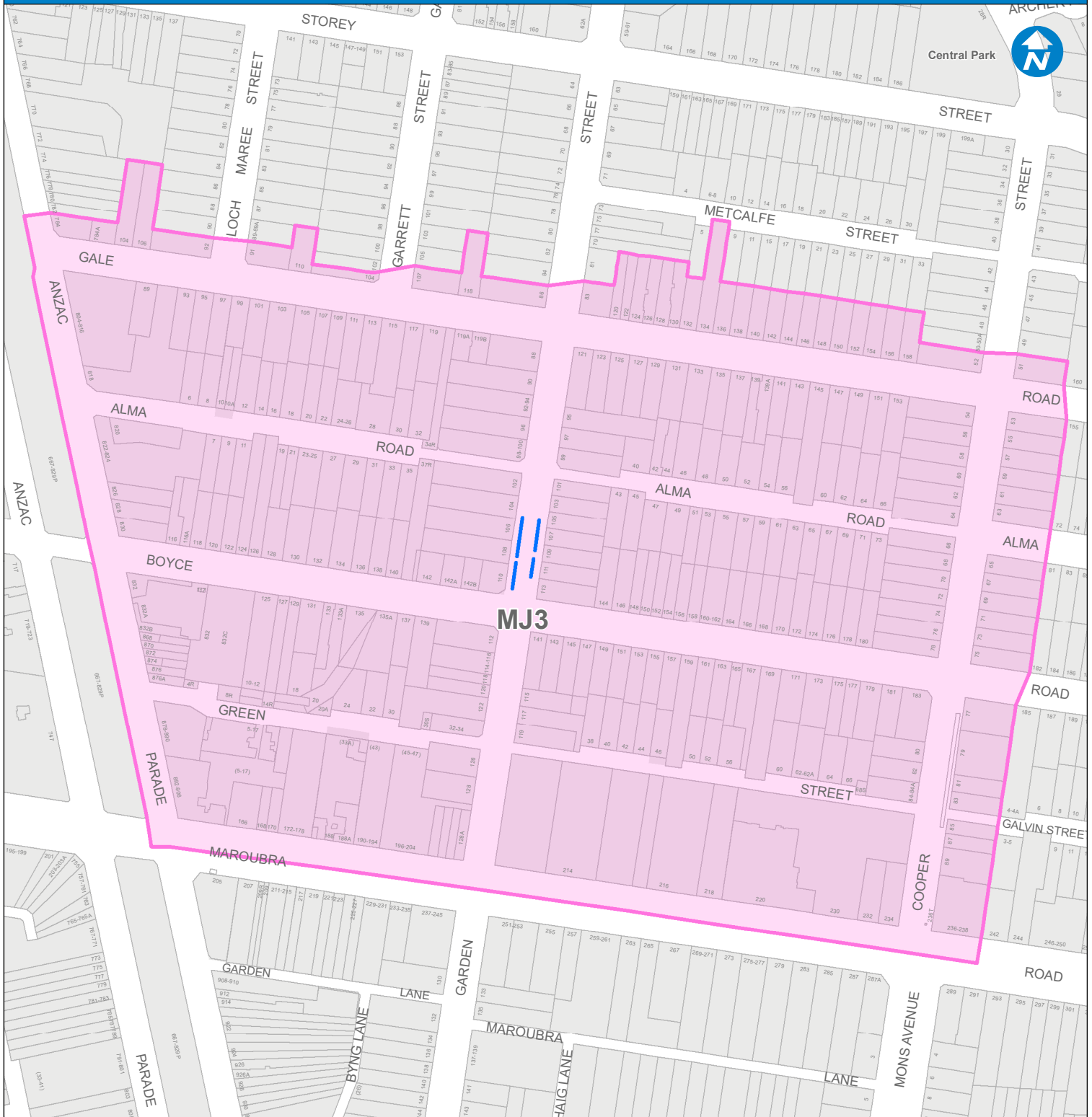


RESIDENT PARKING SCHEME



MAROUBRA JUNCTION - MJ3



LOCATION DIAGRAM



LEGEND

-  Resident parking zone
-  Resident parking area

Base data (c) NSW Land and Property Information [LPI]
 Addendum data (c) Randwick City Council 7/01/2019
 Map produced by Randwick City Council
 ResidentParking A4 PortraitMapBook 20180808.mxd

MJ3 Permit Holders are exempt from time limits in zones signposted with the following wording:
Authorised Residents Vehicles Excepted
 OR
Permit Holders Excepted, Area MJ3

Disclaimer:
 Indicative location of resident parking zone.