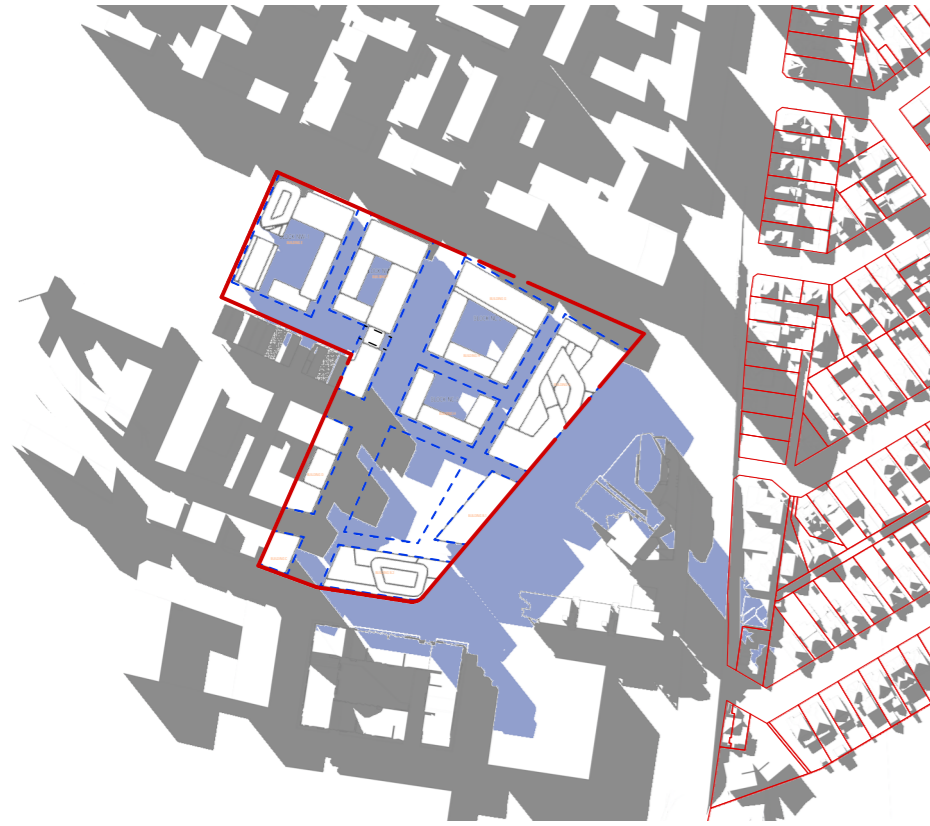
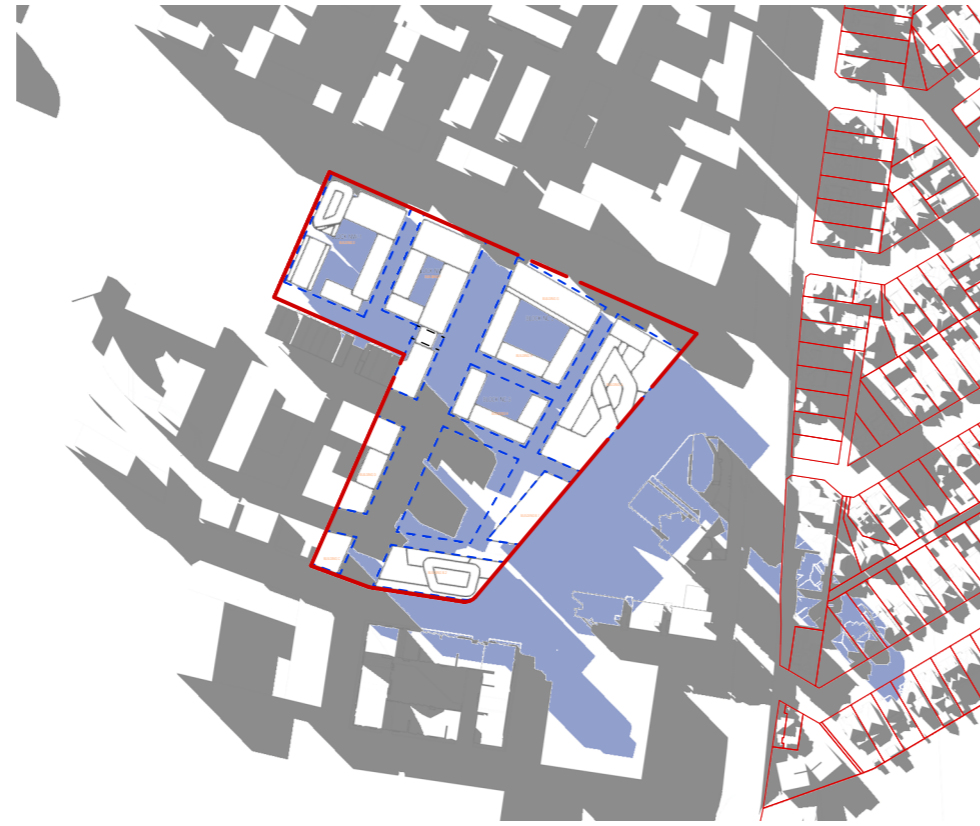


**EXHIBITION NOTE:** THIS SOLAR ANALYSIS HAS BEEN UPDATED TO REFLECT THE BUILT FORM PROPOSED IN THE DRAFT PLANNING PROPOSAL.

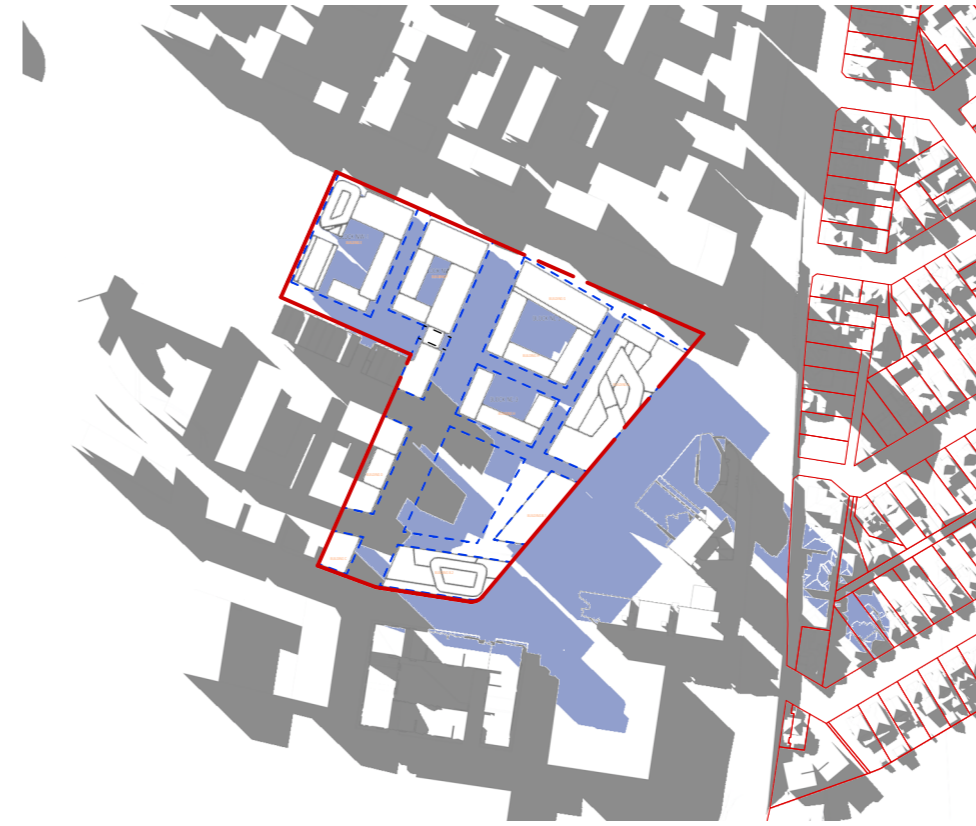
IT REFLECTS SHADOW CAST BY PROPOSED DEVELOPMENT, EXISTING BUILDINGS, ACOUSTIC BARRIER AND ELEVATED ROADWAY, BUT *NOT* EXISTING VEGETATION.



21/6 14:30



21/6 15:00



21/7 15:00



21/8 15:00

**Legend:**

- Shadow from proposed envelope
- Shadow from existing and approved context
- Randwick LGA Cadastral Lots

**SHADOW IMPACT - RANDWICK LGA  
2129 A 99003 B**

**LEGEND**