















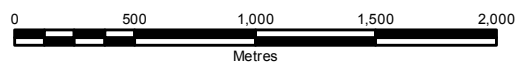
### LEGEND

-  RANDWICK
-  KENSINGTON WEST KINGSFORD
-  KINGSFORD SOUTH
-  CLOVELLY
-  COOGEE
-  MOVERLY
-  MAROUBRA BEACH
-  MAROUBRA JUNCTION
-  MATRAVILLE
-  MALABAR
-  LA PEROUSE
-  THE SPOT (TEMPORARILY INACTIVE)
-  PRECINCT BOUNDARIES
-  LGA BOUNDARY

Base data 01/01/2008 (c) Land and Property Information of NSW [LPI]  
Addendum data 23/04/2014 (c) Randwick City Council

Map produced by Randwick City Council, GIS Section, GIS and Online Services

Printed 23 April 2014



0 500 1,000 1,500 2,000  
Metres

