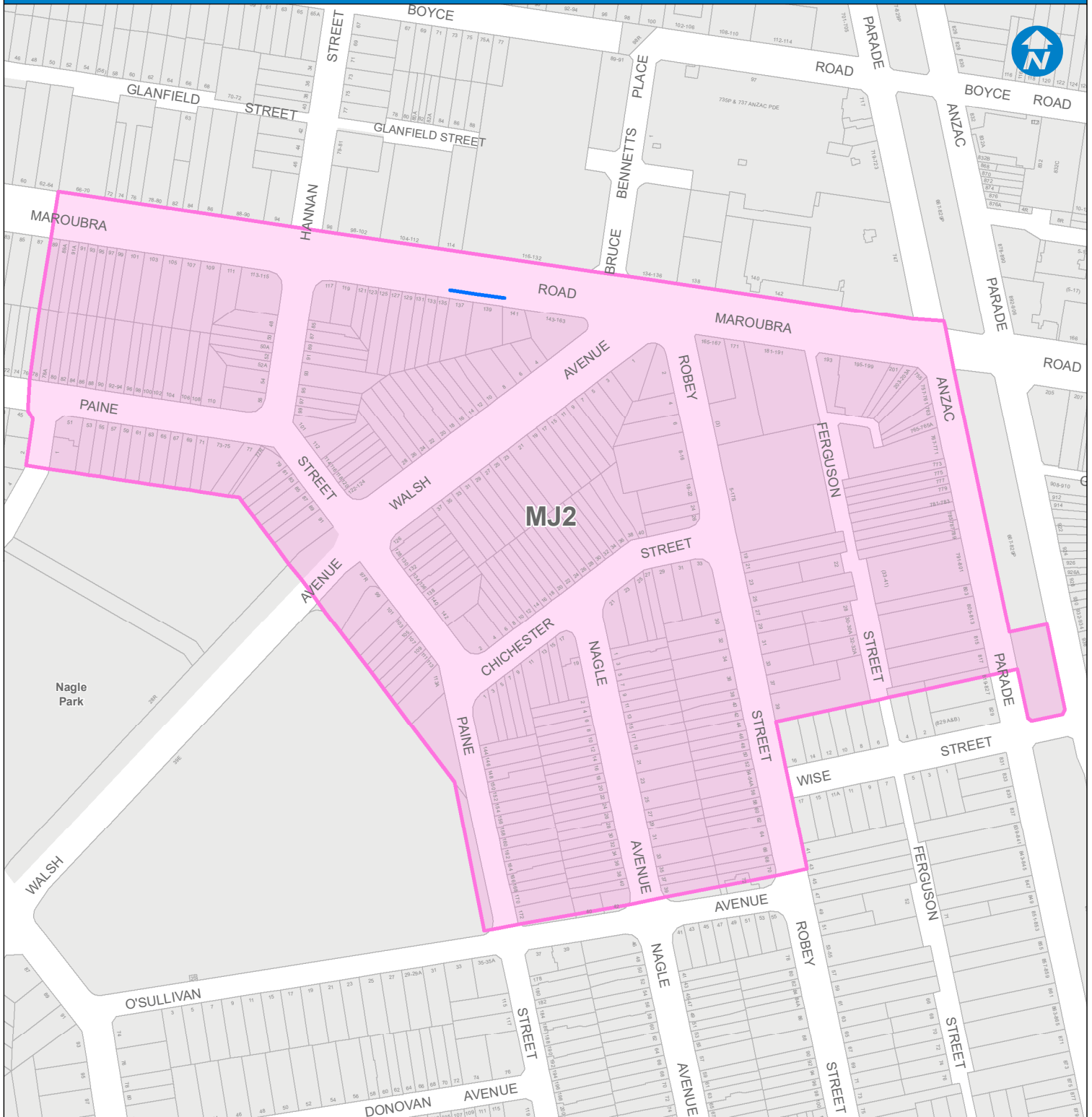


RESIDENT PARKING SCHEME

MAROUBRA JUNCTION - MJ2





LOCATION DIAGRAM



Base data (c) NSW Land and Property Information [LPI]
Addendum data (c) Randwick City Council 21/08/2018
Map produced by Randwick City Council
ResidentParking A4 PortraitMapBook 20180808.mxd

LEGEND

-  Resident parking zone
-  Resident parking area

MJ2 Permit Holders are exempt from time limits in zones signposted with the following wording:
Authorised Residents Vehicles Excepted
 OR
Permit Holders Excepted, MJ2

Disclaimer:
Indicative location of resident parking zone.